

Reproduced from the Ordnance Survey maps with the permission of Ordnance Survey on behalf of the Controller of Her Majesty's Stationery Office. Crown copyright. Portsmouth Water licence number 2008-100018036.

HAVANT THICKET WINTER STORAGE RESERVOIR OUTLINE PLAN MAY 2009














EXISTING

-  Existing Viewing Point
-  Existing Car Park
-  Existing Cycle Hire
-  Existing Woodland
-  Existing Grassland
-  Watercourse
-  Existing Path / Track
-  Existing Bridleway
-  Existing Cyclepath
-  Bus Routes
-  Staunton Way

PROPOSED

-  Marshland
-  Reedbed
-  New Woodland Planting
-  Wildflower Meadow
-  Access road (along existing track)
-  Proposed Footpath
-  Proposed Bridleway
-  Proposed Cyclepath
-  Reservoir Control House





ACTIVITIES

-  Childrens Playground
-  Possible Car Park Location
-  Slipway
-  Water Sports
-  Bird Watching
-  Picnic Area
-  Feature Stairway
-  Information Nature Interpretation
-  Visitor / Education Centre
-  Woodland Adventure Trail
-  Boardwalk
-  Angling
-  Viewing Point

ENERGY

-  Energy Recovery Water Power
-  Renewable Energy

NATURE CONSERVATION

-  Bat Habitat Mitigation
-  Wetland Habitat
-  Dormice Habitat Mitigation
-  Reptile Habitat Mitigation

NOTE: This plan is for illustrative purposes only. All information shown is subject to further consultation and modification with the Planning Authorities and other stakeholders.

